



















































































## Dog Friendly Beaches - open all year

### KEY










-  Swimming
-  Parking
-  Toilets
-  Shop
-  Café
-  Showers
-  Boating
-  Dogs on leads
-  Blue Flag Beach

1		Porthcothan Bay	D4	40		Gillian Harbour - swimming with care	D7
2		Treyarnon Bay	D4	41		Porthallow - swimming with care	D8
3		Constantine Bay	D4	42		Porthoustock - swimming with care	D8
4		Harlyn Bay	D4	43		Coverack - swimming with care	D8
5		Daymer Bay	E4	44		Kennack Sands - East - swimming with care	C8
6		Trebarwith Strand	E3	45		Cadgwith – East - swimming with care	C8
7		Widemouth Bay - South Beach only	F2	46		Polpeor Cove	C8
8		Summerleaze – Bude. Dogs on Lead 21 <sup>st</sup> May - 30 <sup>th</sup> Sept 10am-6pm	F1	47		Pentreath - swimming with care	C8
9		Northcott	F1	48		Mullion Cove - swimming with care	C8
10		Sandymouth	F1	49		Gunwalloe - fishing cove - swimming with care	C8
11		Kingsand - all facilities nearby	H5	50		Loe Bar	C7
12		Whitsand Bay - swimming unsafe at times	H5	51		Porthleven - swimming with care	C7
13		Downderry - all facilities nearby	G5	52		Prussia Cove - swimming with care	B7
14		Seaton	G5	53		West Portholland	E6
15		Plaidy Beach	G5	54		Cellars Beach	E6
16		Hannafore - West Looe (facilities nearby)	G5	55		Carne Beach	D6
17		Talland Bay	G5	56		Pendower Beach	D6
18		Lantivet Bay	F6	57		Porthcurnick Beach	D7
19		Lantic Bay - strong rip current	F6	58		Towan Beach	D7
20		Mawgan Porth	D4	59		Porth Bear	D7
21		Watergate Bay/ Whipsiderry	D4	60		Trevaunance Cove	C5
22		Great Western/Towan Newquay Harbour	D5	61		Perranporth - swimming with care	C5
23		Little Fistral	D5	62		Perran Sands - swimming with care	C5
24		Fistral	D5	63		Holywell Bay	C5
25		Crantock	D5	64		Long Rock	B7
26		Coombe Haven - 15 minute walk through steep wooded valley	F6	65		Eastern Green	B7
27		Polridmouth Beach - 15 minute walk from car park through farm	F6	66		Wherrytown - Larrigan River to Newlyn	A7
28		Par Beach	F5	67		Roskilly	B7
29		Spit Beach - 10 minute walk	F5	68		Salt Ponds	A7
30		Hallane - considerable walk through village and wooded valley	E6	69		Pedn Vounder	A8
31		Polstreath - 10 minute walk on costal path, steep steps to beach	E6	70		Nanjizel	A8
32		Portmellon - parking on street	E6	71		Gwenver	A7
33		Colona - considerable walk along coastal path	E6	72		Priests Cove	A7
34		Gorran Haven	E6	73		Boat Cove	A7
35		Vault - Gorran Haven - 20 minute walk through fields	E6	74		Portheras Cove	A7
36		Hemnick - car park at Penare, footpath through fields or 10 minute walk through lanes	E6	75		Hor Point	B6
37		Porthluney – Caerhays	E6	76		Clodgy Point	B6
38		Portholland	E6	77		Bamaluz	B6
39		Polgwidden	D7	78		Lambeth Walk	B6
				79		Porthkidney	B6
				80		Riviere	B6
				81		Mexico	B6
				82		Upton to Peter's Point	B6
				83		Peter's Point	B6




























### Beaches - with all year dog bans

1		Millendreath Beach	G5
2		East Looe Beach	G5
3		Crinnis Beach	E5
4		Charlestown Beach	E5
5		Duporth Beach	E5
6		Pentewan Beach	E6

KEY

-  Swimming
-  Parking
-  Toilets
-  Shop
-  Café
-  Showers
-  Boating
-  Dogs on leads
-  Blue Flag Beach

Seasonal Dogs bans – beaches which have a ban from Easter day to 1st October unless otherwise stated. Guide dogs are excepted from dog bans.

1		Trevone Bay	D4
2		St George's Well	E4
3		Polzeath Beach	E3
4		Crackington Haven	F2
5		Widemouth Bay (North Beach Only)	F2
6		Crooklets	F1
7		Cawsand Beach	H6
8		Portwrinkle	H5
9		Whitehouse Beach	F6
10		Readymoney Beach	F6
11		Polkerris Beach	F5
12		Porthpean Beach	E6
13		Tolcarne (1 <sup>st</sup> May - 30 <sup>th</sup> Sept)	D5
14		Lusty Glaze (31 <sup>st</sup> May - 30 <sup>th</sup> Sept)	D5
15		Porth Beach	D5
16		Kennack Sands ● (West - near carpark)	C8
17		Cadgwith Cove (South) ●	C8
18		Housel Bay, The Lizard ●	C8
19		Kynance Cove ●	C8
20		Polurrian Cove ●	C8
21		Poldhu ●	C8
22		Gunwalloe Church Cove ●	C8
23		Porthleven West ●	B7
24		Porthcew (Rinsey)	B7
25		Praa Sands ●	B7
26		Portreath ●	C6
27		Tattams Beach	D7
28		Porth Beach	D7
29		Summers Beach	D7
30		Tavern Beach	D7
31		Castle Beach	D7
32		Gyllyngvase Beach	D7
33		Swanpool Beach	D7
34		Maenporth Beach	D7
35		Porthtowan Beach	C6
36		Chapel Porth	C6
37		Perranuthnoe ●	B7
38		Marazion ● (Chapel Rock to Long Rock Level Crossing)	B7
39		Penzance Promenade ● (to Larigan River)	A7
40		Mousehole ● (all year ban in harbour)	A7
41		Porthcurno ●	A8
42		Sennen Cove ● (including harbour)	A7
43		Porthmeor ●	B6
44		Porthgidden ●	B6
45		St Ives Harbour ●	B6
46		Porthminster ●	B6
47		Carbis Bay ●	B6
48		Hayle Towans ● (from Hayle River to Black Cliffs)	B6
49		Gwithian ● (Ceres Rock to Red River)	B6
50		Godrevy ● (Red River to lighthouse)	B6
51		Porthgwarra ●	A8
52		Porthchapel ● (dog ban applies below high water mark only)	A8

N.B. Beaches which have a blue circle ● next to them have a seasonal ban in place which lasts from 7am to 7pm daily, those marked with a red circle ● have a seasonal ban from 8am to 7pm daily.